


# Surveillance 7 - International Conference - October 29-30, 2013

VENUE  
BY PLANE  
BY TRAIN  
BY CAR  
MISCELLANEOUS (Links and Maps)

## VENUE

The conference will be held at the Institute of Technology (IUT) of Chartres, France:

**GPS Coordinates**



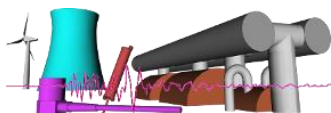
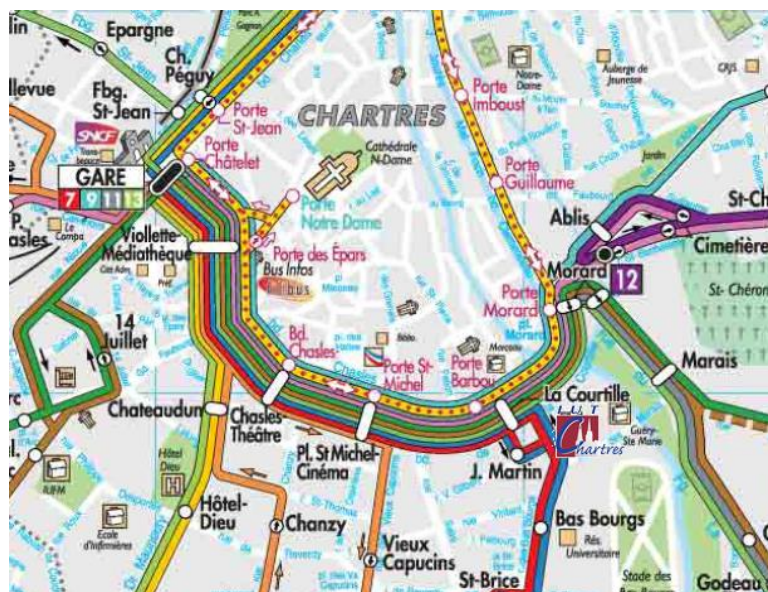
1 PLACE ROGER JOLY,  
28000 CHARTRES  
FRANCE

**Lat** 48.4418187139583  
**Long** 1.4954021450447499



## HOW TO ARRIVE

The Institute of Technology of Chartres is located in the city centre, and is clearly visible from the Boulevard de la Courtille (*Bd de la Courtille*, on the map). It is 10 minutes by feet from Chartre's train station (*Railway station* logo on the map). You can also catch a regular line bus (lines n° 7-9-11-13) and get off at the bus stop named *La Courtille*, as shown in the bus map below.



## BY PLANE

---

### **DIRECTLY FROM ROISSY / ORLY AIRPORT TO YOUR HOTEL IN CHARTRES!**

A private shuttle service can fetch you at the two Paris airports. If you are interested by such a service, just send an e-mail at [navetteservices@free.fr](mailto:navetteservices@free.fr) (in French or in english) as soon as possible with:

- Your arrival date
- Your flight number
- Your departure country

You will receive back a proposal for a time and price.

Their website (in French): <http://www.navetteservices.fr/>

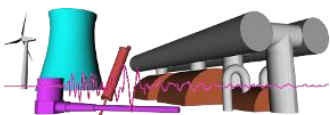
### **THROUGH PARIS**

#### **FROM ROISSY - CHARLES DE GAULLE AIRPORT TO MONTPARNASSE:**

- **BY BUS:** Take the Air France line 4 bus towards “Gare Montparnasse”. There is a bus every 30 minutes running from 6h30 am to 22h00 pm. You can book your ticket for 15.50 € or buy it onboard for 17 €. Timetables, fares and city plans are available [here](#).
- **BY TRAIN:** Take the RER B train towards “Denfert Rochereau”. There is a train every 10 min to 15 min, the travel time is about 30 minutes long and it costs 9.25 €. Then, take the line 6 of the french tube towards Ch. De gaulle Etoile and get off at the “Gare Montparnasse”. From there see [BY TRAIN](#) section.

#### **FROM PARIS ORLY AIRPORT TO MONTPARNASSE:**

- **BY BUS:** Take the Air France line 1 bus towards “Gare Montparnasse”. There is a bus every 20 minutes running from 6h00 am to 23h40 pm. You can book your ticket for 18 € or buy it onboard for 20€. Timetables, fares and city plans are available [here](#).
- **BY TRAIN:** Get the Orlyval shuttle towards the RER station named “Antony”. Then, take the RER B train towards “Denfert Rochereau”. Finally, take the line 6 of the french tube towards Ch. De gaulle Etoile and get off at the “Gare Montparnasse”. From there see [BY TRAIN](#) section.



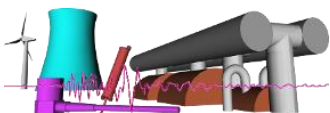
## DIRECTIONS FROM PARIS AIRPORTS BY CAR

From those who want to arrive in the conference venue by car from the two major airports of Paris, here are the road plans:

From the Roissy Charles de Gaulle airport (the A mark on the map):



From the Orly airport (the A mark on the map):



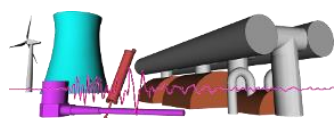
## BY TRAIN

The most direct way to get to Chartres from Paris is to take the train from Montparnasse train station. There is a train every hour, and the one way tickets cost around 15 euros (€) and it takes about 60 minutes to arrive at Chartres.

The Montparnasse train station is connected to all other major train stations in Paris. Here is a quick guide of how to get to the Montparnasse train station by taking the train (RER) and/or the metro, the Paris underground network, which is the equivalent of the English tube:

FROM	Travel time	Cost	Directions
Gare d'Austerlitz	22 min	Costs a subway ticket	Subway line 10 – “Gare d’Austerlitz” stop, towards “Boulogne Pont de St-Cloud” (5 stops) <ul style="list-style-type: none"> <li>get off at “Odéon” then catch the tube line 4 towards “Porte d’Orléans” (4 stops)</li> <li>get off the underground at the “Montparnasse” stop.</li> </ul>
Gare St Lazare	20 min	Costs a subway ticket	Subway line 12, “St Lazare” stop, towards “Mairie d’Issy” (9 stops) <ul style="list-style-type: none"> <li>get off the underground at the “Montparnasse” stop.</li> </ul>
Gare de l’Est	22 min	Costs a subway ticket	Subway line 4, “Gare de l’Est” stop, towards “Porte d’Orléans” (11 stops) <ul style="list-style-type: none"> <li>get off the underground at the “Montparnasse” stop.</li> </ul>
Gare de Lyon	23 min	Costs a subway ticket	Subway line 14, “Gare de Lyon” stop, towards “Olympiades” (1 stop) <ul style="list-style-type: none"> <li>get off at the “Bercy” stop, then take Subway line 6, towards “Ch.de Gaulle Etoile” (11 stops)</li> <li>get off the underground at the “Montparnasse” stop.</li> </ul>
Gare du Nord	23 min	Costs a subway ticket	Subway line 4, “Gare du Nord” stop, towards “Porte d’Orléans” (14 stops) <ul style="list-style-type: none"> <li>get off the underground at the “Montparnasse” stop.</li> </ul>





Once arrived at the train station of Chartres, the easiest way to get to the conference venue is to catch one of the numerous buses going to the direction of “Courtille” which is the bus stop name where you should get off. Then, in front of you there is a stairway; walk down the stairs and turn right in direction of a traffic light about 50 meters far. Cross the street on the left and the IUT of Chartres is on your left.



## BY CAR

---

### FROM PARIS

From the “Porte d’Orléans” in Paris, take the **A6** highway  in direction of Bordeaux-Nantes, then the **A10** highway  and finally the **A11** highway  in direction of Nantes, until you reach the exit n°3  (Chartres).

Note that highway roads in France are the equivalent of english *Motorways* and that highway drivers in France have to pay tolls. If you do not want to pay toll taxes, you can alternatively take the primary route network, which are the equivalent of english *A roads*. So, from the “Porte de Saint Cloud” in Paris, you can take the *A road* **RN 10** in direction of Rambouillet.

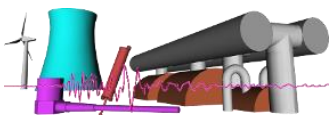
Once arrived at the gates of the city of Chartres : continue straight and at the roundabout take the second exit. Once at the next roundabout take also the second exit and then you will pass through four traffic lights. Keep driving straight and after the next major crossroad, turn right (be careful: in the city centre of Chartres, the right lane is a bus lane !). Follow down the road and at the next traffic light turn left towards the IUT of Chartres.

### FROM OTHER DIRECTIONS

If you come from the city of Tours or the south-west region take the **RN 10** *A road*. From the english equivalent B road **D923** drive towards “Lucé” until you reach the central square in the city centre called “Place des Epars” and then turn immediately on your right. Later, turn right on the street “rue Jules Martin”. At the end of that street there is a stop: turn left, and the conference venue is straight after the traffic lights (be careful: in the city centre of Chartres, the speed is limited to 30km/h!).

If you come from the city of Rouen you should take the **RN 154** *A road*. Then, once arrived at the gates of the city of Chartres, from the B road **D910** roundabout, take the exit towards “Luisant” through the road called “Rue de la République”. Drive straight down that road until you reach the central square in the city centre called “Place des Epars” and then turn immediately on your right. Later, turn right on the street “rue Jules Martin”. At the end of that street there is a stop: turn left, and the conference venue is straight after the traffic lights (be careful: in the city centre of Chartres, the speed is limited to 30km/h!).

If you come from the “Bretagne” (*Brittany*) region, you should reach Chartres either through the **RN 10** *A road* (see coming from Tours) or the **RN 23** *A road*. Arriving at the gates of Chartres, you will reach the first major crossroad: turn left (third exit) and follow the **D905** *B road*. In the next two roundabouts, continue straight down (second exit) and in the next intersection turn right down the “Avenue Gambetta” avenue, towards the central square in the city centre called “Place des Epars”. To reach the conference venue drive until you reach the street “rue Jules Martin”. At the end of that street there is a stop: turn left, and the conference venue is straight after the traffic lights (be careful: in the city centre of Chartres, the speed is limited to 30km/h!).



## MISCELLANEOUS (LINKS AND MAPS)

---

For more information (plans, terminals, flights...) about airports in Paris, please visit this [link](#).

You can download the plan of trains (RER) and tube (Métro) lines of Paris [here](#).

You can buy most of the tickets in the subway stations, the train stations (RER), Tramway stations but also some bus terminus.

